

FINDLAY CITY COUNCIL AGENDA

REGULAR SESSION

July 19, 2016

COUNCIL CHAMBERS

ROLL CALL of 2016-2017 COUNCILMEMBERS

ACCEPTANCE/CHANGES TO PREVIOUS CITY COUNCIL MEETING MINUTES:

Acceptance or changes to the July 5, 2016 Regular Session City Council meeting minutes.

ADD-ON/REPLACEMENT/REMOVAL FROM THE AGENDA: - none.

PROCLAMATIONS: - none.

RECOGNITION/RETIREMENT RESOLUTIONS: - none.

PETITIONS: - none.

WRITTEN COMMUNICATIONS: - none.

ORAL COMMUNICATIONS: - none.

REPORTS OF MUNICIPAL OFFICERS AND MUNICIPAL DEPARTMENTS:

Officer/Shareholders Disclosure Form from the Ohio Department of Commerce Division of Liquor Control for Red Red Wine LLC dba Red Red Wine, located at 319 South Main Street, Findlay, Ohio, for a D1, D2 and D3 liquor permits. This requires a vote of Council.

Gregory R. Horne, Chief of Police – Red Red Wine LLC dba Red Red Wine, located at 319 South Main Street, Findlay, Ohio. A check of the records shows no criminal record on the following:

Robin L. Gardner

Precipitation and Reservoir levels report – April-June 2016.

Findlay Police Department Activities Report – June 2016.

Findlay Fire Department Activities Report – June 2016.

Findlay Municipal Court Activities Report – June 2016.

City Auditor Jim Staschiak – summary financial reports

A set of summary financial reports for the prior month follows including:

- Summary of Year-To-Date Information as of June 30, 2016
- Financial Snapshot for General Fund as June 30, 2016
- Cash & Investments as of June 30, 2016
- Open Projects Report as of June 30, 2016

Findlay W.O.R.C. Financial Analysis Report – January 1, 2016 through June 30, 2016.

N.E.A.T. Departmental Activity Report – June 2016.

Service-Safety Director Paul Schmelzer – City Insurance payment on City vehicle

The City of Findlay has received payment for the repair of a City vehicle from an accident from the City's insurance company in the amount of seven hundred ninety-six dollars and twenty-eight cents (\$796.28). Legislation to appropriate funds is requested. Ordinance No. 2016-079 was created.

FROM: General Fund (insurance proceeds)
TO: Police Department #21012000-other

\$ 796.28

\$ 796.28

Treasurer's Reconciliation Report – June 30, 2016.

City Auditor Jim Staschiak – revenue estimates for fiscal year 2017

Ohio clearly defines a budgetary process which includes the requirement that municipalities prepare an annual tax budget by July 20, 2016. The County Budget Commission has not required the filing of a complete tax budget for many years and requires the City of Findlay only provide the attached Estimated Revenues for submission to the Budget Commission for the next fiscal year. In order to meet the statutory requirements for the distribution of the local government money, this document should be formally accepted by Council at the July 19, 2016 meeting so it can then be filed with the County Auditor by July 20, 2016. A motion for acceptance of the revenue estimates will be needed during the July 19, 2016 City Council meeting. As required by statute, the Council Clerk has scheduled a public hearing before this meeting, notice of which must have been published ten (10) days before the hearing. A public hearing for this was held on July 19, 2016 at 7:15pm.

COMMITTEE REPORTS:

The **PLANNING & ZONING COMMITTEE** to whom was referred a request from Theresa Heidlebaugh and Marcus Price to vacate the Connell Avenue from Fishlock Avenue east to the north-south alley located between Fishlock Avenue and Williams Street (60 ft x 160 ft).

The **PLANNING & ZONING COMMITTEE** met on June 9, 2016 to discuss this request where it was recommended that it be tabled per CITY PLANNING COMMISSION.

We recommend to table this.

The **PLANNING & ZONING COMMITTEE** to whom was referred a request from Clouse Construction Corp on behalf of the Hancock County Agricultural Society to rezone 1017 East Sandusky Street, aka Hancock County Fairgrounds from R2 Single Family Medium Density to PO Park and Open Space District.

We recommend to approve the rezone as requested. Ordinance No. 2016-078 was created.

LEGISLATION:

RESOLUTIONS – none.

ORDINANCES

ORDINANCE NO. 2016-059 (*final Health Department merger items – complete funding for the merger*)
AN ORDINANCE APPROPRIATING FUNDS AND DECLARING AN EMERGENCY.

third reading

ORDINANCE NO. 2016-063 (*E Lima St vacation*)

AN ORDINANCE VACATING A CERTAIN ALLEY (HEREINAFTER REFERED TO AS EAST LIMA STREET VACATION) IN THE CITY OF FINDLAY, OHIO.

third reading

ORDINANCE NO. 2016-064 (*1101 North Blanchard Street rezone – Habitat for Humanity*)

AN ORDINANCE AMENDING CHAPTER 1100 ET SEQ OF THE CODIFIED ORDINANCES OF THE CITY OF FINDLAY, OHIO, KNOWN AS THE ZONING CODE BY REZONING THE FOLLOWING DESCRIBED PROPERTY (REFERRED TO AS 1011 NORTH BLANCHARD STREET REZONE) WHICH PREVIOUSLY WAS ZONED “R2 SINGLE FAMILY MEDIUM DENSITY” TO “R3 SINGLE FAMILY HIGH DENSITY”.

third reading

ORDINANCE NO. 2016-065 (*Kenningston Dr rezone – condo complex*)

AN ORDINANCE AMENDING CHAPTER 1100 ET SEQ OF THE CODIFIED ORDINANCES OF THE CITY OF FINDLAY, OHIO, KNOWN AS THE ZONING CODE BY REZONING THE FOLLOWING DESCRIBED PROPERTY (REFERRED TO AS KENNINGSTON DRIVE REZONE) WHICH PREVIOUSLY WAS ZONED “R2 SINGLE FAMILY MEDIUM DENSITY” TO “CD CONDOMINIUM”.

third reading

ORDINANCE NO. 2016-070 (*Marion Township revenue sharing agreement - McLane*)

AN ORDINANCE AUTHORIZING THE SERVICE-SAFETY DIRECTOR OF THE CITY OF FINDLAY, OHIO, TO ENTER INTO AN AGREEMENT WITH THE BOARD OF TOWNSHIP TRUSTEES FOR MARION TOWNSHIP, HANCOCK COUNTY, OHIO, FOR REVENUE SHARING PURSUANT TO RESOLUTION NO. 19-1995.

third reading

ORDINANCE NO. 2016-071 (*amendment to salary ordinance*)

AN ORDINANCE ESTABLISHING JOB CLASSIFICATIONS, PAY RANGES, SALARY SCHEDULES AND OTHER MATTERS THAT MAY AFFECT PAY, FOR ALL NON-ELECTED OFFICERS AND EMPLOYEES OF THE CITY OF FINDLAY, OHIO, AND REPEALING ORDINANCE NO. 2015-100, ORDINANCE NO. 2016-013, ORDINANCE NO. 2016-007, AS AMENDED AND ALL OTHER ORDINANCES AND/OR PARTS OF ORDINANCES IN CONFLICT HEREWITH, AND DECLARING AN EMERGENCY.

second reading

ORDINANCE NO. 2016-072 (*bridge easement*)

AN ORDINANCE AUTHORIZING THE SERVICE-SAFETY DIRECTOR OF THE CITY OF FINDLAY, OHIO, TO EXECUTE A PERPETUAL HIGHWAY EASEMENT AGREEMENT WITH THE BOARD OF HANCOCK COUNTY COMMISSIONERS FOR THE CONSTRUCTION, MAINTENANCE AND OPERATION OF A BRIDGE, LOCATED ON CITY OWNED PROPERTY ON, OVER, AND AROUND MCMANNES AVENUE, AND DECLARING AN EMERGENCY.

second reading

ORDINANCE NO. 2016-076 (*HRPC hiring of 2 interns*)
AN ORDINANCE APPROPRIATING FUNDS AND DECLARING AN EMERGENCY.

second reading

ORDINANCE NO. 2016-077 (*GovDeals.com PD sales*)
AN ORDINANCE APPROPRIATING FUNDS AND DECLARING AN EMERGENCY.

second reading

ORDINANCE NO. 2016-078 (*Fairgrounds rezone*)
AN ORDINANCE AMENDING CHAPTER 1100 ET SEQ OF THE CODIFIED ORDINANCES OF THE CITY OF FINDLAY, OHIO, KNOWN AS THE ZONING CODE BY REZONING THE FOLLOWING DESCRIBED PROPERTY (REFERRED TO AS THE HANCOCK COUNTY FAIRGROUNDS REZONE) WHICH PREVIOUSLY WAS ZONED "R2 SINGLE FAMILY MEDIUM DENSITY" TO "PO PARK AND OPEN SPACE DISTRICT".

first reading

ORDINANCE NO. 2016-079 (*City insurance payment*)
AN ORDINANCE APPROPRIATING FUNDS AND DECLARING AN EMERGENCY.

first reading

UNFINISHED BUSINESS:

OLD BUSINESS
NEW BUSINESS

City of Findlay

Lydia Mihalik, Mayor

POLICE DEPARTMENT

Gregory R. Horne, Chief of Police

318 Dorney Plaza, Room 207 • Findlay, OH 45840

Phone: 419-424-7194 • Fax: 419-424-7296

www.findlayohio.com

July 5, 2016

The Honorable Council:

A check of the records of this office shows no criminal record on the following:

Robin L. Gardner

Red Red Wine LLC, DBA Red Red Wine, 319 S. Main Street, Findlay, Ohio 45840.

Sincerely,



Gregory R. Horne
Chief of Police

**NOTICE TO LEGISLATIVE
AUTHORITY**

OHIO DIVISION OF LIQUOR CONTROL
6606 TUSSING ROAD, P.O. BOX 4005
REYNOLDSBURG, OHIO 43068-9005
(614)644-2360 FAX(614)644-3166

TO

72469860001		TRFL	RED RED WINE LLC	
PERMIT NUMBER		TYPE	DBA RED RED WINE	
06	01	2015		
ISSUE DATE				
06	29	2016		
FILING DATE				
D1	D2	D3		
PERMIT CLASSES				
32	044	A	F16421	
TAX DISTRICT		RECEIPT NO.		

FROM 07/01/2016 SAFEKEEPING

7246986			RED RED WINE LLC	
PERMIT NUMBER		TYPE	235 S MAIN ST GROUND FL	
06	01	2015		
ISSUE DATE				
06	29	2016		
FILING DATE				
D1	D2	D3		
PERMIT CLASSES				
32	044			
TAX DISTRICT		RECEIPT NO.		



MAILED 07/01/2016

RESPONSES MUST BE POSTMARKED NO LATER THAN. 08/01/2016

IMPORTANT NOTICE

PLEASE COMPLETE AND RETURN THIS FORM TO THE DIVISION OF LIQUOR CONTROL
WHETHER OR NOT THERE IS A REQUEST FOR A HEARING.

REFER TO THIS NUMBER IN ALL INQUIRIES

A TRFL 7246986-0001

(TRANSACTION & NUMBER)

(MUST MARK ONE OF THE FOLLOWING)

WE REQUEST A HEARING ON THE ADVISABILITY OF ISSUING THE PERMIT AND REQUEST THAT
THE HEARING BE HELD IN OUR COUNTY SEAT. IN COLUMBUS.

WE DO NOT REQUEST A HEARING.

DID YOU MARK A BOX? IF NOT, THIS WILL BE CONSIDERED A LATE RESPONSE.

PLEASE SIGN BELOW AND MARK THE APPROPRIATE BOX INDICATING YOUR TITLE:

(Signature)

(Title)- Clerk of County Commissioner

(Date)

Clerk of City Council

Township Fiscal Officer

CLERK OF FINDLAY CITY COUNCIL
MUNICIPAL BLDG RM 114
318 DORNEY PLAZA
FINDLAY OHIO 45840-3346

72469860001 PERMIT NBR
RED RED WINE LLC
DBA RED RED WINE
319 S MAIN ST
FINDLAY OH 45840

ROBIN L GARDNER EXECUTOR 06/29/2016 ACTIVE

MNMB5%V5%M

PA2-KEY = END SESSION, CLEAR-KEY = END OPTION, ENTER-KEY = TO CONTINUE

City of Findlay

Lydia L. Mihalik, Mayor

WATER TREATMENT DEPARTMENT

Jeff Newcomer, Superintendent

110 North Blanchard Street • Findlay, OH 45840

Phone: 419-424-7193 • Fax: 419-424-7892

www.findlayohio.com

July 6 2016

NEWS RELEASE

PRECIPITATION & RESERVOIR LEVELS

Total precipitation recorded at the City of Findlay Water Pollution Control Center was 10.02 inches of rain and a trace of snow for the second quarter (Apr-Jun) of 2016.

At the end of June, the Findlay reservoirs stood at 97 % of capacity. This reservoir level represents a 1,026 day water supply at the city's current use.

Water treated at the plant totaled 551.45 million gallons for the second quarter (Apr-Jun) of 2016. Water treated per day at the City of Findlay Water Treatment Plant averaged 6.06 million gallons (MG).

Thank you,



**Jeff Newcomer
Superintendent
Water Treatment Plant**

**EC: City Council
Department Supervisors
File**

City of Findlay

Lydia Mihalik, Mayor

POLICE DEPARTMENT

Gregory R. Horne, Chief of Police

318 Dorney Plaza, Room 207 • Findlay, OH 45840

Phone: 419-424-7194 • Fax: 419-424-7296


www.findlayohio.com

July 5, 2016

Honorable Council:

Attached are the Findlay Police Department activity stats for June 2016.

Sincerely,



Gregory R. Horne
Chief of Police

Findlay Police Department
Monthly Activities Report - 2016

Category	2016		JAN	FEB	MAR	APR	MAY	JUN	JUL	AUG	SEP	OCT	NOV	DEC
	Total	Avg	Total	Total	Total	Total	Total	Total	Total	Total	Total	Total	Total	Total
Detective Division														
City (Law Director)	605	101	100	91	110	101	117	86						
County	228	38	42	36	28	57	39	26						
Juvenile	147	25	26	16	24	27	38	16						

Vice Narcotics/Metrich														
Narcotics Investigations	140	23	19	29	29	24	20	19						
Felony														
Arrests	68	11	8	11	14	20	8	7						
Charges	128	21	13	24	31	38	11	11						
Misdemeanor														
Arrests	6	1	1			4		1						
Charges						6								
Drug Talks	2	1	1				1							

Patrol Division														
Traffic Stops	3,451	575	583	607	672	473	582	534						
Citations	1,968	328	304	424	285	229	321	405						
OVI	55	9	10	6	14	8	9	8						
Accidents														
Non-Injury	398	66	59	66	58	80	56	79						
Injury	68	11	14	17	7	5	9	16						
Complaints														
Criminal Damaging / Vandalism	164	27	34	12	36	21	28	33						
Theft / Fraud / Shoplifting	591	99	113	81	83	94	100	120						
Motor Vehicle Theft	21	4	6	2	4	1	5	3						
Unlawful Entry	106	18	28	13	19	13	8	25						
Domestic Dispute	405	68	60	60	64	66	70	85						
Assault	85	14	8	15	22	13	13	14						
Sex Offense	53	9	7	8	14	12	5	7						
Alcohol/Drug	213	36	35	25	43	30	48	32						
Warrants Served	431	72	76	53	89	61	82	70						
Arrests	950	158	166	110	194	155	182	143						
Reports Generated	6,435	1,073	1,108	1,045	1,137	939	1,103	1,103						
School Walk Through	473	79	95	105	81	102	90							

Special Assignment Unit														
Events	605	101	90	91	112	58	129	125						
Arrests	96	16	16	16	22	13	27	2						
Traffic Citations	317	53	33	58	58	24	68	76						
Traffic Warning	126	21	34	20	30	14	18	10						
OVI	4	1		1	1		1	1						
Minor Misdemeanor Citations	16	3	2	1	3	1	4	5						
Warrants Served	84	14	17	12	11	10	22	12						
Summons Served	32	6	4	5	5		3	15						
Alcohol / Drug Offenses	49	8	5	6	6	7	14	11						
Weapons Offenses	1	1						1						
Cases referred for Charges	17	3	3	1	4	1	6	2						
Surveillance Details	34	7	5	3	2		11	13						
Assists to other PD Divisions	50	8	9	12	4	6	2	17						

Municipal Court														
Papers Processed	1,416	236	213	201	298	227	276	201						
Paper Service Hours	669	112	108	123	134	97	103	104						
Security Hours	218	36	52	35	39	33	39	20						
Prisoners To/From Court	10	2	2	2	2	2	2							
Miles Driven	5,329	888	915	835	1,134	761	963	721						
Summons	366	61	49	41	45	62	84	85						
Overtime Hours	10.0	1.7	1.0	2.0	1.5	3.0	1.5	1						

Findlay Fire Department
Monthly Activities Report - 2016
 Submitted By: Joshua S. Eberle, Fire Chief

Fire Statistics	JAN	FEB	MAR	APR	MAY	JUN	JUL	AUG	SEP	OCT	NOV	DEC
Fires	14	9	10	13	2	7						
Assist Other Agency		2	1	0	3	3						
Emergency Medical Service (EMS)	104	92	91	96	92	101						
Car Accidents	20	19	12	10	12	24						
Rescues (Extrication, Water, Elevator)	1		2	5		3						
Hazmat	5	5	5	4	6	10						
Good Intent	7	5	1	1	7	4						
Burning Complaints	6	3	9	6	15	18						
False Alarms	27	17	18	14	27	24						
Totals	184	152	149	149	164	194	0	0	0	0	0	0

Runs by District												
Station 1 - (South Main St)	60	53	46	49	59	63						
Station 2 - (North Main St)	44	38	38	32	32	52						
Station 3 - (Tiffin Ave)	39	27	28	33	33	43						
Station 4 - (CR 236)	41	34	37	39	40	36						
Totals	184	152	149	153	164	194	0	0	0	0	0	0

Firefighter Training (by hours)												
EMS Formal	58	60	64	222	110	64						
Fire Formal	17	120	272	1070	205	167						
Fire Informal	1587	1671	1756	1600	1650	1347						
Totals	1662	1851	2092	2892	1965	1578	0	0	0	0	0	0

Fire Prevention Bureau

Construction												
Code Interpretations	4	5	3	1	2	2						
Inspections		7	4	9	3	3						
Plan Reviews	11	9	15	3	4	2						
System Acceptance Tests	2	1	4	2	16	5						
Totals	17	22	26	15	25	12	0	0	0	0	0	0

Existing Structure - Additions												
Code Interpretations	4	10	7	4	3	1						
Inspections	7	8	11	5	9	9						
Plan Reviews	1	8	9	4	4	4						
System Acceptance Tests	6	3	5	4	7	15						
Totals	18	29	32	17	23	29	0	0	0	0	0	0

Fire Investigations	JAN	FEB	MAR	APR	MAY	JUN	JUL	AUG	SEP	OCT	NOV	DEC
Cause and Determination												
Accidental	7	2	1	5	2							
Undetermined	1		1									
Incendiary	0			1								
Fire Investigation Activities												
Follow-up	18	18	16	17	18	6						
Interviews	67	18	19	53	22	1						
Assists	0			2	1	8						
Totals	93	38	37	78	43	15	0	0	0	0	0	0

Inspections	JAN	FEB	MAR	APR	MAY	JUN	JUL	AUG	SEP	OCT	NOV	DEC
Assembly		6	36	23	14	13						
Business		3	1	7	30	15						
Education K-12		2		0								
Education Pre-School	1			1	3							
Factory		2										
Mercantile		1	12		17	26						
Hazardous / Fireworks				1		2						
Institutional				6								
Mercantile												
Residential												
Adoption / Foster Care		5	4	1		1						
Storage / Mixed Use		1	1	1								
Utility Mobile Food Vendors												
Utility Outbuildings												
Vacant Structures	1	1										
Totals	2	21	54	40	64	57	0	0	0	0	0	0

Prevention	JAN	FEB	MAR	APR	MAY	JUN	JUL	AUG	SEP	OCT	NOV	DEC
Code Interpretations	10	17	3	10		5						
Complaints	3	7	2	1	4	2						
Fireworks Exhibitions / Events		2		1	1	6						
Knox Box Consults/Maint.		4	9	2	6	6						
Other	1	4		1	3	1						
Fire Plan Updates	1		3		2	3						
Pre-Fire Plan												
Property Research	5	8	2	3	1	2						
Safety Presentations		7	1	1	3	5						
Re-inspections	26	18		67	70	74						
Background Checks	37	12	13	1	5	15						
Totals	83	79	33	87	95	119	0	0	0	0	0	0

Public Presentations	JAN	FEB	MAR	APR	MAY	JUN	JUL	AUG	SEP	OCT	NOV	DEC
Station Tours	1	2	2	2								
Truck Visits	0	1	0	2								
Meetings Attended	2	3	6	2	3	8						
School / Seminars Attended	1	3	2	1		6						
Totals	4	9	10	7	3	14	0	0	0	0	0	0

THE SUPREME COURT OF OHIO
Administrative Judge
MUNICIPAL COURT AND COUNTY COURT

Court: **FINDLAY MUNICIPAL COURT** Judge: **JONATHAN P STARN**

Report for the month of: **June 2016**

	A	B	C	D	E	F	G	H	I	T	
	Felonies	Misdemeanors	O.M.V.I.	Other Traffic	Personal Injury & Property	Contracts	F.E.D.	Other Civil	Small Claims	TOTAL	
Pending beginning of period	1	0	108	13	419	5	284	41	0	120	990
New cases filed	2	3	186	28	1182	6	115	26	0	88	1634
Cases transferred in, reactivated or redesignated	3	0	16	1	27	0	1	1	0	2	48
TOTAL (Add lines 1-3)	4	3	310	42	1628	11	400	68	0	210	2672
Trial/Hearing by judge (include bindover by preliminary hearing, guilty or no contest pleas and defaults)	5	0	34	6	55	2	113	15	0	11	236
Hearing by Magistrate (Include guilty or no contest pleas and defaults)	6	0	1	0	44	0	0	0	0	23	68
Transfer (Include waivers of preliminary hearing and individual judge assignments)	7	0	92	30	76	0	3	1	0	0	202
Dismissal for lack of speedy trial (criminal) or want of prosecution (civil)	8	0	0	0	1	0	4	0	0	0	5
Other dismissals (Include dismissals at preliminary hearing)	9	2	2	0	2	0	19	8	0	48	81
Violations Bureau	10	0	0	0	969	0	0	0	0	0	969
Unavailability of party for trial or sentencing	11	0	28	1	65	0	0	0	0	0	94
Bankruptcy stay or interlocutory appeal	12	0	0	0	0	0	0	0	0	0	0
Other terminations	13	0	40	0	101	0	0	0	0	0	141
TOTAL (Add lines 5-13)	14	2	197	37	1313	2	139	24	0	82	1796
Pending end of period (Subtract line 14 from line 4)	15	1	113	5	315	9	261	44	0	128	876
Cases pending beyond time guideline	16	0	0	0	0	0	0	0	0	0	0
Number of months oldest case is beyond time guideline	17	0	0	0	0	0	0	0	0	0	0

Fax to:
(614) 387-9419
 -or-
Mail to:
 Court Statistical Reporting Section
 Supreme Court of Ohio
 65 South Front Street, 6th Floor
 Columbus, Ohio 43215-3431

 JONATHAN P STARN

 Date

 Preparer's name and telephone number if other than judge (print or type)

 Date

FTP 7/7/16

THE SUPREME COURT OF OHIO
Individual Judge
MUNICIPAL COURT AND COUNTY COURT

Court: **FINDLAY MUNICIPAL COURT** Judge: **JONATHAN P STARN**

Report for the month of: **June 2016**

Date of completion of most recent physical inventory
02/11/2016

	B	C	D	E	F	G	H	T	V
	Misdemeanors	O.V.I.	Other Traffic	Personal Injury & Property Damage	Contracts	F.E.D.	Other Civil	TOTAL	Visiting Judge
Pending beginning of period 1	205	82	132	2	13	1	0	435	0
New cases filed 2	50	15	33	0	2	1	0	101	0
Cases transferred in, reactivated or redesignated 3	7	0	1	0	0	0	0	8	0
<u>TOTAL (Add lines 1-3)</u> 4	262	97	166	2	15	2	0	544	0
Jury trial 5	0	0	0	0	0	0	0	0	0
Court trial 6	0	0	0	0	0	0	0	0	0
Default 7				0	0	0	0	0	0
Guilty or no contest plea to original charge 8	27	16	36					79	0
Guilty or no contest plea to reduced charge 9	3	2	0					5	0
Dismissal for lack of speedy trial(criminal) or want of prosecution (civil) 10	0	0	0	0	0	0	0	0	0
Other Dismissals 11	16	0	4	0	4	0	0	24	0
Transfer to another judge or court 12	1	0	0	0	0	0	0	1	0
Referral to private judge 13				0	0	0	0	0	0
Unavailability of party for trial or sentencing 14	4	0	6	0	0	0	0	10	0
Bankruptcy stay or interlocutory appeal 15	0	0	0	0	0	0	0	0	0
Other terminations 16	3	0	0	0	0	0	0	3	0
<u>TOTAL (Add lines 5-16)</u> 17	54	18	46	0	4	0	0	122	0
Pending end of period (Subtract line 17 from line 4) 18	208	79	120	2	11	2	0	422	0
Cases pending beyond time guideline 19	0	0	0	0	0	0	0	0	0
Number of months oldest case is beyond time guideline 20	0	0	0	0	0	0	0	0	0
Cases submitted awaiting sentencing or judgment beyond time guideline 21	0	0	0	0	0	0	0	0	0

FTP 7/7/16

Fax to:
(614) 387-9419
-or-
Mail to:
Court Statistical Reporting Section
Supreme Court of Ohio
65 South Front Street, 6th Floor
Columbus, Ohio 43215-3431

JONATHAN P STARN Date

Preparer's name and telephone number if other than judge (print or type) Date

JONATHAN P STARN Date

THE SUPREME COURT OF OHIO
Individual Judge
MUNICIPAL COURT AND COUNTY COURT

Court: **FINDLAY MUNICIPAL COURT** Judge: **ROBERT A FRY**
Report for the month of: **June 2016**

Date of completion of most recent physical inventory
03/25/2016

	B	C	D	E	F	G	H	T	V
	Misdemeanors	O.V.I.	Other Traffic	Personal Injury & Property Damage	Contracts	F.E.D.	Other Civil	TOTAL	Visiting Judge
Pending beginning of period 1	217	94	129	1	11	2	0	454	0
New cases filed 2	42	15	43	0	2	0	0	102	0
Cases transferred in, reactivated or redesignated 3	7	3	6	0	1	0	0	17	0
<u>TOTAL (Add lines 1-3)</u> 4	266	112	178	1	14	2	0	573	0
Jury trial 5	0	0	0	0	0	0	0	0	0
Court trial 6	0	0	1	0	0	2	0	3	0
Default 7				0	0	0	0	0	0
Guilty or no contest plea to original charge 8	14	8	31					53	0
Guilty or no contest plea to reduced charge 9	2	0	3					5	1
Dismissal for lack of speedy trial(criminal) or want of prosecution (civil) 10	0	0	0	1	0	0	0	1	0
Other Dismissals 11	23	2	10	0	4	0	0	39	2
Transfer to another judge or court 12	1	0	0	0	0	0	0	1	0
Referral to private judge 13				0	0	0	0	0	0
Unavailability of party for trial or sentencing 14	9	4	2	0	0	0	0	15	0
Bankruptcy stay or interlocutory appeal 15	0	0	0	0	0	0	0	0	0
Other terminations 16	4	3	2	0	1	0	0	10	3
<u>TOTAL (Add lines 5-16)</u> 17	53	17	49	1	5	2	0	127	0
Pending end of period (Subtract line 17 from line 4) 18	213	95	129	0	9	0	0	446	0
Cases pending beyond time guideline 19	0	0	0	0	0	0	0	0	0
Number of months oldest case is beyond time guideline 20	0	0	0	0	0	0	0	0	0
Cases submitted awaiting sentencing or judgment beyond time guideline 21	0	0	0	0	0	0	0	0	0

FTP 7/7/16

Fax to: (614) 387-9419 -or- Mail to: Court Statistical Reporting Section Supreme Court of Ohio 65 South Front Street, 6th Floor Columbus, Ohio 43215-3431
--

ROBERT A FRY	Date
Preparer's name and telephone number if other than judge (print or type)	Date
JONATHAN P STARN	Date

THE SUPREME COURT OF OHIO
Administrative Judge
MUNICIPAL COURT AND COUNTY COURT

Court: **FINDLAY MUNICIPAL COURT** Judge: **JONATHAN P STARN**

Report for the month of: **June 2016**

	A	B	C	D	E	F	G	H	I	T	
	Felonies	Misdemeanors	O.M.V.I.	Other Traffic	Personal Injury & Property	Contracts	F.E.D.	Other Civil	Small Claims	TOTAL	
Pending beginning of period	1	0	108	13	419	5	284	41	0	120	990
New cases filed	2	3	186	28	1182	6	115	26	0	88	1634
Cases transferred in, reactivated or redesignated	3	0	16	1	27	0	1	1	0	2	48
TOTAL (Add lines 1-3)	4	3	310	42	1628	11	400	68	0	210	2672
Trial/Hearing by judge (include bindover by preliminary hearing, guilty or no contest pleas and defaults)	5	0	34	6	55	2	113	15	0	11	236
Hearing by Magistrate (include guilty or no contest pleas and defaults)	6	1	0	44	0	0	0	0	0	23	68
Transfer (include waivers of preliminary hearing and individual judge assignments)	7	0	92	30	70	0	3	1	0	0	202
Dismissal for lack of speedy trial (criminal) or want of prosecution (civil)	8	0	0	1	0	0	0	0	0	0	5
Other dismissals (include dismissals at preliminary hearing)	9	2	2	0	0	0	19	8	0	48	81
Violations Bureau	10	0	0	96	0	0	0	0	0	0	96
Unavailability of party for trial or sentencing	11	0	28	65	0	0	0	0	0	0	94
Bankruptcy stay or interlocutory appeal	12	0	0	0	0	0	0	0	0	0	0
Other terminations	13	0	40	0	101	0	0	0	0	0	141
TOTAL (Add lines 5-13)	14	2	197	37	1313	2	139	24	0	82	1796
Pending end of period (Subtract line 14 from line 4)	15	1	113	5	315	9	261	44	0	128	876
Cases pending beyond time guideline	16	0	0	0	0	0	0	0	0	0	0
Number of months oldest case is beyond time guideline	17	0	0	0	0	0	0	0	0	0	0

Fax to:
(614) 387-9419
-or-
Mail to:
Court Statistical Reporting Section
Supreme Court of Ohio
65 South Front Street, 6th Floor
Columbus, Ohio 43215-3431

JONATHAN P STARN

Date

Preparer's name and telephone number if other than judge (print or type)

Date

FTP 7/7/16

*****CURRENT YEAR*****
 MTD YTD

*****LAST YEAR*****
 MTD YTD

RECEIPTS DEPOSITED:

ALCOHOL MONITORING	\$3,071.50	\$25,015.05	\$3,628.70	\$20,430.50
BOND FEES	\$475.00	\$3,975.00	\$1,075.00	\$5,480.00
CIVIL DEPOSIT TENDERS	\$360.00	\$7,288.74	\$0.00	\$9,094.00
COURT COST	\$70,960.13	\$382,644.83	\$70,416.36	\$395,769.16
DUI ENFORCEMENT	\$4,320.92	\$24,047.15	\$3,998.67	\$23,815.17
ELECTRONIC IMAGING	\$5,891.80	\$29,573.80	\$5,292.26	\$29,174.11
FINES & FORFEITURES	168,599.67	\$950,023.39	158,407.73	\$1,013,749.89
FUND REIMBURSEMENT	\$0.00	\$0.00	\$0.00	\$0.00
INDIGENT DRIVER ALCOHOL	\$764.00	\$4,488.05	\$580.87	\$4,164.01
INMATE MEDICAL EXPENSE	\$0.00	\$0.00	\$0.00	\$0.00
INTEREST	\$0.00	\$55.82	\$8.18	\$52.66
JAIL HOUSING	\$3,281.79	\$36,951.48	\$3,316.18	\$34,194.02
JAIL REIMBURSEMENT	\$624.50	\$2,586.11	\$165.70	\$1,738.20
LEGAL RESEARCH	\$3.00	\$17.00	\$3.00	\$23.50
MEDIATION	\$1,888.00	\$9,344.00	\$1,722.00	\$9,435.17
MISCELLANEOUS	\$34,502.32	\$187,907.24	\$35,573.80	\$195,654.53
MUNI COURT COMPUTERIZATION	\$5,862.50	\$29,624.86	\$5,295.00	\$29,271.40
MUNI COURT IMPROVEMENT	\$18,180.00	\$84,638.00	\$5,208.00	\$28,766.50
RESTITUTION	\$976.37	\$7,341.80	\$412.50	\$2,958.42
SPECIAL PROJECTS	\$30,412.65	\$148,372.93	\$20,800.02	\$114,879.38
STATE PATROL	\$28,336.25	\$150,733.93	\$30,905.04	\$176,043.17
TRAFFIC/CRIMINAL BONDS	(\$7,920.58)	\$53,856.71	(\$6,877.00)	\$8,113.35
	370,589.82	\$2,138,485.89	339,932.01	\$2,102,807.14

DISTRIBUTIONS:


ALCOHOL MONITORING	\$3,071.50	\$25,015.05	\$3,628.70	\$20,430.50
BOND FEES	\$475.00	\$3,975.00	\$1,075.00	\$5,480.00
CIVIL DEPOSIT TENDERS	\$1,500.00	\$6,589.60		\$8,733.50
COURT COST	\$70,569.13	\$382,125.96	\$70,429.36	\$395,295.16
DUI ENFORCEMENT	\$4,314.14	\$24,020.03	\$3,998.67	\$23,815.17
ELECTRONIC IMAGING	\$5,882.80	\$29,543.80	\$5,292.26	\$29,174.11
FINES & FORFEITURES	169,081.47	\$948,884.00	157,790.42	\$1,017,902.78
FUND REIMBURSEMENT				
INDIGENT DRIVER ALCOHOL	\$764.00	\$4,488.05	\$580.87	\$4,164.01
INMATE MEDICAL EXPENSE				
INTEREST		\$55.82	\$8.18	\$52.66
JAIL HOUSING	\$3,281.79	\$36,951.48	\$3,316.18	\$34,194.02
JAIL REIMBURSEMENT	\$624.50	\$2,586.11	\$165.70	\$1,738.20
LEGAL RESEARCH	\$3.00	\$17.00	\$3.00	\$23.50
MEDIATION	\$1,886.00	\$9,336.00	\$1,722.00	\$9,435.17
MISCELLANEOUS	\$44,356.53	\$265,986.11	\$40,695.46	\$255,306.46
MUNI COURT COMPUTERIZATION	\$5,853.50	\$29,594.86	\$5,295.00	\$29,271.40
MUNI COURT IMPROVEMENT	\$18,150.00	\$84,559.00	\$5,208.00	\$28,766.50
RESTITUTION	\$2,206.48	\$8,136.91	\$375.00	\$2,682.60
SPECIAL PROJECTS	\$30,364.65	\$148,224.93	\$20,800.02	\$114,879.38
STATE PATROL	\$28,336.25	\$150,586.93	\$30,905.04	\$176,086.97
	390,720.74	\$2,160,676.64	351,288.86	\$2,157,432.09

DISTRIBUTED TO:

*****CURRENT YEAR*****
 MTD YTD

*****LAST YEAR*****
 MTD YTD

	*****CURRENT YEAR***** MTD	*****CURRENT YEAR***** YTD	*****LAST YEAR***** MTD	*****LAST YEAR***** YTD
CITY OF FINDLAY	185,633.41	\$993,893.95	159,393.18	\$937,485.95
HANCOCK COUNTY	\$22,050.48	\$140,671.11	\$20,409.50	\$144,043.93
OTHERS	106,868.55	\$651,394.65	\$97,356.27	\$670,538.98
STATE OF OHIO	\$82,603.08	\$425,453.54	\$80,604.82	\$457,194.07
	<u>397,155.52</u>	<u>\$2,211,413.25</u>	<u>357,763.77</u>	<u>\$2,209,262.93</u>



 ROBERT A FRY, JUDGE

 JONATHAN P. STARN, JUDGE

DISCLAIMER: RECEIPTS COLLECTED ARE NOT TO BE CONFUSED WITH RECEIPTS DEPOSIT



AUDITOR'S OFFICE

318 Dorney Plaza, Room 313
Findlay, OH 45840-3346
Telephone: 419-424-7101 • Fax: 419-424-7866
www.findlayohio.com

JIM STASCHIAK II
CITY AUDITOR

Monday, July 11, 2016

The Honorable Council
Findlay, Ohio

Council Members,

A set of summary financial reports for the prior month include:

Summary of Year-To-Date Information as of June 30th, 2016
Financial Snapshot for General Fund as of June 30th, 2016
Open Projects Report as of June 30th, 2016
Cash & Investments as of June 30th, 2016

Respectfully Submitted,

A handwritten signature in blue ink, appearing to read "Jim Staschiak II".

Jim Staschiak II
City Auditor

CITY OF FINDLAY
SUMMARY OF YEAR-TO-DATE INFORMATION AS OF JUNE 30, 2016

	EXPENDITURE BUDGET	Y-T-D EXPENSED	Y-T-D %	ANNUAL REVENUE BUDGET	Y-T-D RECEIVED	Y-T-D %
COUNCIL	154,337	84,076		3,350	2,177	
MAYOR'S OFFICE	278,269	104,943		5,000	2,145	
AUDITOR'S OFFICE	637,996	288,157		383,364	725	
TREASURER'S OFFICE	14,471	9,349		-	-	
LAW DIRECTOR	616,217	282,616		115,000	105,779	
MUNICIPAL COURT	1,906,877	719,330		1,409,600	764,699	
CIVIL SERVICE OFFICE	126,275	50,632		24,000	34,609	
PLANNING & ZONING	146,719	146,427		-	-	
COMPUTER SERVICES	328,902	129,496		337,902	338,462	
GENERAL EXPENSE	4,640,650	3,448,657		-	-	
GENERAL REVENUE	-	-		22,608,641	11,451,504	
POLICE DEPARTMENT	7,467,231	3,196,134		706,221	395,361	
DISASTER SERVICES	52,672	45,437		-	-	
FIRE DEPARTMENT	7,464,256	3,220,236		296,501	65,152	
DISPATCH CENTER	1,063,665	440,948		-	-	
N.E.A.T.	106,443	43,630		3,000	417	
HUMAN RESOURCES	154,378	72,936		-	105	
W.O.R.C.	355,280	159,937		105,220	31,300	
SERVICE SAFETY DIRECTOR	248,496	102,002		-	-	
ENGINEERING OFFICE	769,517	320,556		105,100	54,872	
PUBLIC BUILDING	370,944	119,714		15,800	19,437	
HEALTH DEPARTMENT	169	195		-	36,935	
ZONING	174,293	51,959		57,250	35,595	
PARK MAINTENANCE	769,644	298,528		213,925	180,018	
RESERVOIR RECREATION	5,217	991		-	-	
RECREATION MAINTENANCE	140,500	22,925		-	-	
RECREATION FUNCTIONS	929,431	354,110		786,200	414,475	
CEMETERY DEPARTMENT	412,885	201,439		187,000	138,869	
TOTAL GENERAL FUND	29,335,734	13,915,359	47.4%	27,363,074	14,072,637	51.4%

CONTINUED ON REVERSE

	EXPENDITURE BUDGET	Y-T-D EXPENSED	Y-T-D %	ANNUAL REVENUE BUDGET	Y-T-D RECEIVED	Y-T-D %
SCM&R STREETS	3,054,828	1,218,891		2,989,312	1,983,346	
TRAFFIC-SIGNALS	555,797	269,884		149,000	150,746	
TOTAL SCM&R FUND	3,610,625	1,488,775	41.2%	3,138,312	2,134,092	68.0%
SCM&R HIWAYS	178,212	12,554		138,990	66,627	
TOTAL SCM&R HIWAYS FUND	178,212	12,554	7.0%	138,990	66,627	47.9%
AIRPORT OPERATIONS	1,167,688	426,989		947,390	425,326	
TOTAL AIRPORT FUND	1,167,688	426,989	36.6%	947,390	425,326	44.9%
WATER TREATMENT	2,221,311	899,533		18,000	22,711	
WATER DISTRIBUTION	1,837,440	804,669		55,400	49,191	
UTILITY BILLING	1,138,230	366,622		8,063,994	4,209,808	
SUPPLY RESERVOIR	491,805	204,342		23,083	3,250	
TOTAL WATER FUND	5,688,786	2,275,166	40.0%	8,160,477	4,284,960	52.5%
SANITARY SEWER MAINT	1,083,828	419,795		300	17,931	
STORMWATER MAINT	266,386	92,212		770,440	382,980	
WATER POLLUTION CONTROL	3,259,640	1,391,227		8,801,140	4,446,509	
TOTAL SEWER FUND	4,609,854	1,903,234	41.3%	9,571,880	4,847,420	50.6%
PARKING	103,389	47,542		80,900	39,856	
TOTAL PARKING FUND	103,389	47,542	46.0%	80,900	39,856	49.3%
SWIMMING POOL	84,655	12,116		75,000	75,000	
TOTAL SWIMMING POOL FUND	84,655	12,116	14.3%	75,000	75,000	100.0%
CIT ADMINISTRATION	20,087,190	10,069,931		24,557,000	13,418,924	
TOTAL CIT FUND	20,087,190	10,069,931	50.1%	24,557,000	13,418,924	54.6%

SNAPSHOT \$ FINANCIAL: GENERAL FUND

2016

Revenues/Expenditures & Key Balances Snapshot as of :

Projected

6/30/2016

GENERAL FUND REVENUES & EXPENSES

Prior Year Ending Cash Balance – Unappropriated \$ 11,849,376

Revenue and Receipts Projection General Fund \$ 29,114,125

Expenses Appropriated General Fund (assumes \$0.00 returned by departments) \$ (30,827,236)

OPERATIONAL SURPLUS/(DEFICIT) (\$1,713,112)

PROJECTED UNENCUMBERED YEAR END GF CASH BALANCE \$ 10,136,264

FINANCIAL POLICY AMOUNTS

	Minimum	Proj. Balance	Over/(Short)
Minimum Reserve Balance GF (Resolution 002-2014 16.7% of Budget Expenses)	\$ 4,458,466	\$ 10,136,264	\$5,677,798
GF Rainy Day Reserve Account #10000000-818002 (up to 5% prior year revenues)	\$ 1,000,000	\$ 1,000,000	\$0
Self Insurance Fund #6060	\$ 1,000,000	\$ 809,156	(\$190,844)

AMOUNT ABOVE FISCAL CAUTION \$ 7,457,598

MONITORING INTANGIBLE / ANTICIPATED ITEMS

LIKELY

POSSIBLE

GENERAL FUND

Revenue Differential + / (-)

Expense Differential + / (-)

Fund Subsidies + / (-)

Unbudgeted Projects

PROJECTED LIKELY YEAR END GF CASH BALANCE (excludes rainy day reserve)

2016

\$ 10,136,264

CITY OF FINDLAY
OPEN PROJECTS AS OF JUNE 30, 2016

PROJECT NUMBER	PROJECT NAME	TOTAL	TOTAL	TOTAL	CURRENTLY
		APPROPRIATED	EXPENSED	PENDING	AVAILABLE
		INCEPTION TO DATE	INCEPTION TO DATE	PURCHASE ORDERS	TO SPEND
31926300	HP 3000 MIGRATION	1,020,650	978,094	41,498	1,057
31937300	P25 MARCS CONVERSION	400,000	220,793	178,416	791
31940200	MUNI BLDG WINDOWS	388,000	127,776	227,800	32,424
31940500	MIRACLE FIELD/DIAMONDS EXPANSION	300,000	239,202	50,000	10,798
31942400	DOWNTOWN REVITALIZATION	890,000	623,630	222,056	44,315
31947200	HEALTH DEPT MERGER STUDY	661,250	484,258	-	176,992
31948000	OHIO 629 - MCLANE	637,345	55,823	-	581,522
31948200	OHIO 629 - MARATHON	250,000	-	-	250,000
31949800	MUNI COURT EXPANSION	500,000	113,819	357,903	28,279
31950800	MUNI BLDG NETWORK REWIRING	140,000	24,943	77,400	37,657
31951500	FFD 2 APPROACH REPLACEMENT	8,650	-	-	8,650
31951700	EMORY ADAMS WALK REPAVE	29,000	29,000	-	-
31951800	SWALE BALL FIELD IMPROVEMENTS	20,000	18,255	-	1,745
31952600	SPRUCE DRIVE LANDSCAPE REHAB	62,000	44,480	-	17,520
31953100	COMPUTER SERVICES FIRE SUPPRESSION	28,450	-	26,500	1,950
31953200	MANLEY BLDG IMPROVEMENTS	68,000	66,324	1,676	0
31953700	PERFORMING ARTS CENTER PARKING	255,155	-	255,155	-
31954700	LGIF HEALTH DEPT GRANT	39,000	19,450	-	19,550
31954800	BLANCHARD RIVER SEDIMENT REMOVAL	14,750	7,476	2,500	4,774
31960100	CITY FIBER LOOP INSTALLATION	150,000	21,294	-	128,706
31960400	2016 FFD #1 IMPROVEMENTS	61,000	-	40,966	20,034
31960700	2016 FIRE STATIONS EXT LIGHTING	8,000	6,730	1,270	-
31961000	FFD #3 CONCRETE REPLACEMENT	9,500	-	-	9,500
31961300	2016 GIS UPGRADES	10,000	-	-	10,000
31961600	2016 RIVERSIDE PARK LIGHTING	18,000	17,217	-	783
31961900	2016 EMORY ADAMS IMPROVEMENTS	20,000	10,571	-	9,429
31962100	RIVERSIDE PARKING & TENNIS COURTS	25,000	2,936	5,500	16,564
31962400	2016 COOPER PARK IMPROVEMENTS	25,000	-	22,113	2,888
31962700	2016 RAWSON PARK IMPROVEMENTS	10,000	1,080	-	8,920
31962800	2016 SWALE PARK IMPROVEMENTS	25,000	2,271	20,800	1,929
31962900	CUBE ICE EXPANSION FEASIBILITY STUDY	25,000	-	-	25,000
31963000	CUBE BATTING CAGE PROJECT	30,000	1,754	17,246	11,000
31963300	CUBE FURNACE SYSTEM	50,000	10,500	-	39,500
31963500	2016 CEMETERY ROAD RECONSTRUCTION	20,000	-	-	20,000
31963900	2016 CUBE IMPROVEMENTS	30,000	13,515	2,111	14,373
31964100	2016 CEMETERY FOUNDATIONS	15,000	676	4,324	10,000

PROJECT NUMBER	PROJECT NAME	TOTAL	TOTAL	TOTAL	CURRENTLY
		APPROPRIATED INCEPTION TO DATE	EXPENSED INCEPTION TO DATE	PENDING PURCHASE ORDERS	AVAILABLE TO SPEND
31964300	2016 CEMETERY LIGHTING	5,000	-	-	5,000
31964700	2016 STREET DEPT LIGHTING	20,000	-	-	20,000
31964800	DORNEY PLAZA REVITALIZATION	35,000	-	-	35,000
31965000	VOIP PHONE SYSTEM	65,000	-	-	65,000
31965100	NICE LOGGER RECORDER DISPATCH	54,683	-	54,683	-
31965400	PORTABLE RADIO REPLACE PD	234,021	-	222,673	11,348
31965700	WALDO PEPPERS RLF	110,000	110,000	-	-
31980800	ORC PD REQUIRED TRAINING	24,360	24,133	-	227
GENERAL FUND PROJECTS		6,791,814	3,276,000	1,832,591	1,683,224
32531900	G&H SEWER SEPARATION	433,986	182,311	223,955	27,720
32542200	DALZELL DITCH CLEANING	20,000	-	-	20,000
32542300	OIL DITCH CLEANING	20,000	-	-	20,000
32542700	W HARDIN SEWER SEPARATION	20,000	5,409	2,208	12,383
32549500	HOWARD RUN DITCH CLEANING	2,000	-	750	1,250
32556000	B4 & B6 SEWER SEPARATION PH 1	20,000	50	18,900	1,050
32556200	CENTRAL & DAYTON SEWER SEPARATION	20,000	-	12,600	7,400
32561500	2016 ANNUAL DITCH MAINTENANCE	25,000	-	-	25,000
32563600	MCMANNESS/MCCONNELL SWR SEP	20,000	-	4,200	15,800
32566300	STORMWATER MGT PLAN MS4	142,970	124,615	130	18,225
32593600	FOSTORIA AVE DRAINAGE PH 2	535,000	25,097	407,777	102,126
32840700	E SANDUSKY/EAST ST INTERSECT	105,000	93,451	-	11,549
32840800	LIMA/S WEST INTERSECTION	110,000	67,144	25,510	17,346
32842500	BLANCHARD/6TH TRAN ALT PLAN	25,000	9,500	1,000	14,500
32847600	ODOT FY16 RESURFACING	701,000	271	623,001	77,728
32850200	W SANDUSKY/S WEST INTERSECTION	100,000	61,178	23,960	14,862
32850400	W LINCOLN/S WEST INTERSECTION	100,000	60,277	24,005	15,718
32850500	CENTER/MCMANNESS INTERSECTION	100,000	80,117	2,760	17,123
32852700	W SANDUSKY/WESTERN AVENUE	190,000	589	-	189,411
32852800	E SANDUSKY/BLANCHARD INTERSECTION	20,000	-	-	20,000
32852900	LIMA/WESTERN INTERSECCION	185,000	591	-	184,409
32860200	ODOT CR 99 BRIDGE STUDY	50,000	50,000	-	-
32860600	ODOT FY17 RESURFACING	1,000	-	-	1,000
32861200	2016 RESURFACING	1,210,000	229,609	888,413	91,977
32862500	2016 STREET PREV MAINT PROGRAM	450,000	95,361	308,339	46,300
32863400	W BIGELOW/NORTHGATE INTERSECTION	125,000	1,673	-	123,327
32863700	TIFFIN TRAFFIC POLES PH 1	75,000	592	-	74,408
32864000	6TH @ HANCO SIGNAL UPGRADE	35,000	-	31,413	3,587
32864500	MAIN ST ALLEY RECONSTRUCTION	447,000	9,852	9,709	427,440
SCM&R FUND PROJECTS		5,287,956	1,097,687	2,608,629	1,581,639

<u>PROJECT NUMBER</u>	<u>PROJECT NAME</u>	<u>TOTAL APPROPRIATED INCEPTION TO DATE</u>	<u>TOTAL EXPENSED INCEPTION TO DATE</u>	<u>TOTAL PENDING PURCHASE ORDERS</u>	<u>CURRENTLY AVAILABLE TO SPEND</u>
35240100	AIP-25 RUNWAY 18/36 REHAB	166,127	145,416	20,711	-
35250600	AIRPORT DRAINAGE IMPROVEMENTS	10,000	-	-	10,000
35264900	AIP-26 RUNWAY REHAB	2,000	571	-	1,429
	AIRPORT FUND PROJECTS	178,127	145,986	20,711	11,429
35602900	WPC INFLUENT PUMPS	335,000	226,509	49,045	59,446
35620900	WPC BAR SCREENS FOR OXID DITCHES	3,107,500	2,726,652	-	380,848
35641900	BRANDMAN SEWER & CSO	30,000	6,231	2,662	21,108
35649300	I75 SANITARY SEWER RELOCATION	10,000	4,448	675	4,877
35654000	SEWER MAINT COLD STORAGE BLDG	185,000	84,320	5,643	95,037
35660500	2016 SEWER LINING	410,000	1,250	-	408,750
35660800	2016 SEWER CLEANING LG DIAMETER	10,000	-	-	10,000
35661100	WPC OXIDATION DITCH 1 CONCRETE	25,000	-	18,630	6,370
35661800	2016 ANNUAL CSO LTC PROGRAM	25,000	-	-	25,000
35665500	SANTEE & ELY EMERG SANITARY SEWER	52,000	45,878	5,284	839
	SEWER FUND PROJECTS	4,189,500	3,095,287	81,939	1,012,274

PROJECT NUMBER	PROJECT NAME	TOTAL APPROPRIATED INCEPTION TO DATE	TOTAL EXPENSED INCEPTION TO DATE	TOTAL PENDING PURCHASE ORDERS	CURRENTLY AVAILABLE TO SPEND
35710800	WATERLINE EXT TO LANDFILL	80,000	77,407	-	2,593
35714000	WTP CLEARWELLS 1, 2 & 3	2,451,000	2,330,008	4,646	116,346
35730600	CR 99 WATERLINE LOOP	421,896	366,612	-	55,284
35741400	BLANCHARD RVR/STANFORD W/L	25,000	6,182	2,130	16,689
35752000	ELYRIA WATERLINE	55,000	36,303	13,478	5,219
35752100	BLAINE AVENUE WATERLINE	55,000	44,907	5,080	5,013
35753900	NORTH WATER TOWER PAINTING	985,000	28,807	863,121	93,072
35754100	RAW WATERLINE/TRANSFER STATION	50,000	1,326	-	48,674
35760300	2016 SMALL WATERLINES	150,000	24,376	48,236	77,388
35760900	W LIMA ST WATERLINE	20,000	-	5,600	14,400
35761400	W SANDUSKY ST WATERLINE	30,200	122	-	30,078
35762300	2016 DOORS @ WTP	20,000	-	17,717	2,283
35762600	WESTMOOR RD WATERLINE REPLACE	20,000	-	12,600	7,400
35763100	BLAINE/ELYRIA WL CONNECTION	20,000	-	-	20,000
35763800	CONCRETE RESERVOIR & WTP	40,000	-	-	40,000
35764200	PAINTING @ PUMP STATIONS/WTP	35,000	-	-	35,000
35765200	DAVIS ST WATERLINE	172,000	-	-	172,000
	WATER FUND PROJECTS	4,630,096	2,916,049	972,608	741,440
38813300	2011 SIDEWALK REPAIR PROGRAM	1,000	466	-	534
	SPECIAL ASSESSMENT PROJECTS	1,000	466	-	534

CITY OF FINDLAY
CASH & INVESTMENTS AS OF JUNE 30, 2016

<u>AMOUNT</u>	<u>DESCRIPTION AND RATE</u>	<u>BANK/FIRM</u>
\$ 995,000.00	STAR OHIO @ 0.52%	
121,147.00	STAR OHIO @ 0.52%	
15,003,500.00	STAR OHIO @ 0.52%	
1,361,701.75	STAR OHIO @ 0.52%	
1,000,000.00	STAR PLUS @ 0.35%	
11,005,000.00	SAVINGS ACCOUNT	FIFTH THIRD BANK
999,500.00	FFCB @ 0.500%	FIFTH THIRD BANK
999,531.25	US TREASURY @ 0.500%	FIFTH THIRD BANK
999,596.51	FFCB @ 0.600%	MORGAN STANLEY
999,609.23	FHLB @ 0.700%	HUNTINGTON BANK
998,635.89	FHLB @ 0.700%	HUNTINGTON BANK
999,407.22	FHLB @ 0.730%	PNC BANK
998,476.56	US TREASURY @ 0.625%	HUNTINGTON BANK
1,004,140.63	US TREASURY @ 0.875%	HUNTINGTON BANK
1,000,078.13	US TREASURY @ 0.625%	HUNTINGTON BANK
2,000,000.00	US TREASURY @ 0.750%	HUNTINGTON BANK
998,800.00	US TREASURY @ 0.625%	KEY BANK
1,004,550.00	US TREASURY @ 1.000%	HUNTINGTON BANK
1,004,900.00	US TREASURY @ 1.000%	HUNTINGTON BANK
1,001,160.00	US TREASURY @ 0.625%	HUNTINGTON BANK
998,280.00	US TREASURY @ 0.500%	HUNTINGTON BANK
993,750.00	US TREASURY @ 0.625%	PNC BANK
245,000.00	CERTIFICATE OF DEPOSIT @ 0.620%	FIRST NATIONAL BANK
999,750.00	FHLB @ 1.125%	PNC BANK
999,160.00	FHLB @ 1.000%	HUNTINGTON BANK
1,000,000.00	US TREASURY @ 1.000%	HUNTINGTON BANK
245,000.00	CERTIFICATE OF DEPOSIT @ 0.250%	FIRST FEDERAL BANK
245,000.00	CERTIFICATE OF DEPOSIT @ 0.500%	CITIZENS NATIONAL BANK
245,000.00	CERTIFICATE OF DEPOSIT @ 0.700%	WATERFORD BANK
1,994,121.55	FHLMC @ 0.750%	HUNTINGTON BANK
<hr/>		
\$ 52,459,795.72	INVESTMENT TOTAL	
7,606,200.95	5/3 BANK ACCOUNT BALANCE	
2,866.47	ACCRUED INVESTMENT INTEREST	
<hr/>		
\$ 60,068,863.14	TOTAL CASH & INVESTMENTS	

UNAPPROPRIATED FUND BALANCES (CURRENT CASH BALANCES ON REVERSE)

GENERAL	\$ 10,136,264
SCM&R	493,375
SCM&R HIWAY	107,553
SEVERANCE PAYOUT RESERVE	861,429
AIRPORT	133,665
WATER	8,152,647
SEWER	6,062,011
STORMWATER	2,468,797
PARKING	22,559
CIT ADMINISTRATION	361,392
CIT CAPITAL IMPROVEMENT	5,739,729

CITY OF FINDLAY
BREAKDOWN OF TOTAL CASH & INVESTMENTS BY FUND AS OF MAY 31, 2016

\$ 15,267,509.39	General Fund
1,000,000.00	General Fund Restricted Rainy Day
3,443,654.69	General Fund Projects
1,749,417.88	SCM&R Fund
2,726,008.76	SCM&R Fund Projects
-	County Permissive License Fund
200,824.18	State Highway Fund
589.57	Law Enforcement Trust Fund
37.00	Drug Law Enforcement Trust Fund
258,400.02	ID Alcohol Treatment Fund
54,378.00	Enforcement & Education Fund
181,444.18	Court Special Projects Fund
105,498.52	Court Computerization Fund
2,109.56	METRICH Drug Law Enforcement Trust Fund
103,657.25	Alcohol Monitoring Fund
74,141.01	Mediation Fund
123,435.42	Electronic Imaging Fund
20,362.89	Legal Research Fund
790,334.35	Severance Payout Fund
716,504.14	Debt Service Fund
42,095.52	CR 236 TIF Fund
179,035.57	Municipal Court Improvement Fund
405,959.43	Airport Fund
17,212.62	Airport Fund Projects
10,309,036.44	Water Fund
793,354.09	Water Fund Restricted
1,642,047.07	Water Fund Projects
6,458,230.58	Sewer Fund
4,215,776.87	Sewer Fund Restricted
1,093,534.01	Sewer Fund Projects
48,900.75	Parking Fund
-	Parking Fund Projects
78,631.39	Swimming Pool Fund
-	Swimming Pool Fund Projects
23,729.35	Internal Service Central Stores Fund
787,401.02	Internal Service Workers Comp Fund
1,002,437.38	Internal Service Self Insurance Fund
1,685,469.24	CIT Fund
2,486,851.94	CIT Fund- Restricted Capital Improvements
-	CIT Fund-Restricted Flood Mitigation
129,391.96	Police Pension Fund
129,391.96	Fire Pension Fund
22,417.15	Tax Collection Agency Fund
1,366,571.99	Cemetery Trust Fund
158,015.22	Private Trust Fund
162,953.92	Guaranteed Deposits
6.07	Special Assessments Pavements Fund
365.66	Special Assessments Sidewalks Fund
82.82	Special Assessments Sidewalks Fund Projects
11,656.31	Special Assessments Storm Fund
<u>\$ 60,068,863.14</u>	TOTAL CASH & INVESTMENTS

FINDLAY WORC FINANCIAL ANALYSIS

JANUARY 01, 2016 THRU JUNE 30, 2016

PLEASE NOTE: THE WORC WILL CLOSE FOR 7 DAYS - FOR 6 DIFFERENT WEEKS = 42 DAYS THROUGHOUT THE YEAR.

FIMC cases	Findlay City Ordinance cases, days served=	462
FIMC cases	State Code cases, days served =	455
FIMC cases	Total days served (combined City and State) =	917

<u>Other Courts using WORC</u>	<u>Days Served</u>	<u>Additional Income to date</u>
Fostoria Municipal Court	0	\$0.00
Hancock County Common Pleas Court	120	\$3,000.00
Hancock County Juvenile Court	0	\$0.00
Upper Sandusky Municipal Court	10	\$250.00
Henry County Common Pleas Court	29	\$725.00
Fremont Municipal Court	0	\$0.00
Other Courts Usage Total Days:		159
		Total Additional Income: \$3,975.00

Hancock Co. Justice Center Cost: 462 City Ordinance case days served x \$86.50 / day saved
 by not serving time at the Justice Center \$39,963.00

Total fees collected at \$25 / day from all residents = \$26,900.00

Outstanding fees = \$2,693.00 (17 accounts)

Expenses = \$159,936.51

Charge Statistics = \$26,473.00 (charged upon entry for full stay) (JUNE MAY SHOW 0.00 CHARGE DUE TO CHARGE RECEIVED A CREDIT DUE TO FURLOUGH OR REFUNDS DUE TO EARLY RELEASE REFUNDS - THESE CREDITS ARE SUBTRACTED FROM THE BILLED AMOUNT).

Payment Statistics = \$27,051.00 (this amount may be larger than the Charge Statistics at times, due to the fact that residents are charged upon entry for their full stay - i.e.: charged in May but made payments in following months). (This also includes Reimbursables).

Net Expense = \$132,885.51
 (Expenses - Payments)

Program Savings: Net vs. Justice Center cost = (\$92,922.51) *
 (Justice Center Cost - Net Expense)

Commissions Received from Securus Pay Phones = \$51.90

*** All information in this document has been tallied due to errors occurring in the WORC computer program.

* Programs savings does not account for factors associated with continued employment of participants.

City of Findlay

Lydia Mihalik, Mayor

N.E.A.T. DEPARTMENT

Neighborhood Enhancement and Abatement Team

318 Dorney Plaza, Room 304 • Findlay, OH 45840

Phone: 419-424-7466

www.findlayohio.com

July 11, 2016

City Council
City of Findlay, Ohio

RE: Departmental Activity

This report will serve as a summary of activities for the Neighborhood Enhancement and Abatement Team (NEAT) during the month of June, 2016.

Dilapidated Structures

7 cases year to date
21 cases pending

Weeds

186 cases year to date
77 cases pending

Junk on Premises

116 cases year to date
214 cases pending

Junk/Abandoned Vehicles

186 cases year to date
208 cases pending

Minor Maintenance

2 cases year to date
4 cases pending

Miscellaneous

28 cases year to date
22 cases pending

Overgrowth

7 cases year to date
10 cases pending

Right of Way Issues

1 case year to date
1 case pending

Sidewalks

10 cases year to date
1 case pending


Trash

51 cases year to date
25 cases pending

The Neighborhood Enhancement and Abatement Team received 173 new complaints during the month, of which 17 were invalid. Of the 156 valid issues reported, 97 properties were involved with 15 of the owners being non-residents. NEAT personnel closed 133 cases during the month of June and continue to work diligently on the 583 cases that remained active at the end of the month.

The staff of NEAT works conscientiously with property owners and tenants to achieve compliance. The team appreciates the cooperative spirit of the administration and City Council which aids in the betterment of our community. Please contact NEAT personnel at any time if there are concerns.

Respectfully Submitted,


Rebecca A. Greeno
N.E.A.T.

Office of the Mayor

Lydia L. Mihalik

318 Dorney Plaza, Room 310

Findlay, OH 45840

Telephone: 419-424-7137 • Fax: 419-424-7245

www.findlayohio.com

July 12, 2016

Honorable City Council
City of Findlay, Ohio

Dear Council Members:


The City has received payment for the repair of a city vehicle from an accident from the City's insurance company in the amount of \$796.28. It has been deposited in the General Fund.

An appropriation is respectfully requested as follows:

FROM:	General Fund (insurance proceeds)	\$796.28
TO:	Police Department 21012000-other	\$796.28

Thank you for your consideration.

Sincerely,



Paul E. Schmelzer, P.E., P.S.
Service-Safety Director

cc: Donald J. Rasmussen, Director of Law
Jim Staschiak II, City Auditor
Police Department



TREASURER'S OFFICE

318 Dorney Plaza, Room 313
Findlay, OH 45840-3346
Telephone: 419-424-7107 • Fax: 419-424-7866
www.findlayohio.com

SUSAN JO HITE
CITY TREASURER

Treasurer's Reconciliation for June 30, 2016

TREASURER

Fifth Third Initial Balance	3,968,753.71
- Withdrawals ()	(4,880,490.15)
+ Deposits	7,963,827.28
Ending Balance	7,052,090.84
= Outstanding checks ()	(161,081.20)
June Deposit in Transit	91.71
June Deposit in Transit	715,099.60
Treasurer's Checking Bal	7,606,200.95
Investment Principal	52,459,795.72
Accrued Bond Interest	2,866.47
Treasurer's Total Cash and Investments	60,068,863.14

AUDITOR

Auditor's Checking Bal	7,606,200.95
Auditor's Total Cash Investments	and 60,068,863.14

Respectfully submitted,

Susan Jo Hite
Treasurer



AUDITOR'S OFFICE

318 Dorney Plaza, Room 313
Findlay, OH 45840-3346
Telephone: 419-424-7101 • Fax: 419-424-7866
www.findlayohio.com

JIM STASCHIAK II
CITY AUDITOR

June 29, 2016

The Honorable Council
Findlay, Ohio

It is respectfully requested this letter be read into the record of the 07/19/16 Council Meeting.

SUBJECT: Revenue Estimates for fiscal year 2017

Dear Council Members,

Ohio clearly defines a budgetary process which includes the requirement that municipalities prepare an annual tax budget by July 20th. The County Budget Commission has not required the filing of a complete tax budget for many years and requires the City of Findlay only to provide the attached 'Estimated Revenues' for submission to the Budget Commission for the next fiscal year.

In order to meet the statutory requirements for the distribution of the local government money, this document should be formally accepted by council at the July 19th meeting, so it can then be filed with the County Auditor by no later than July 20.

A motion for acceptance of the revenue estimates will be needed during the meeting on July 19th. As required by statute, Ms. DeVore has scheduled a public hearing before this meeting, notice of which must have been published 10 days before the hearing.

Respectfully submitted,

Jim Staschiak II
City Auditor

ESTIMATE OF REVENUES

CITY OF FINDLAY

EXHIBIT I

FUND NAME: GENERAL FUND

FUND TYPE/CLASSIFICATION: GOVERNMENTAL-GENERAL

DESCRIPTION (1)	CURRENT YEAR 2016	BUDGET YEAR 2017
BALANCE, JANUARY 1	\$11,849,376	\$10,163,462
REVENUES		
Local Taxes		
General Property Tax-Real Estate and Tangible Personal Property Tax	\$2,070,150	\$2,070,150
Other Local Taxes-		
Hotel/Motel	\$615,000	\$615,000
Subtotal Local Taxes	<u>\$2,685,150</u>	<u>\$2,685,150</u>
Intergovernmental Revenues		
State Shared Taxes & Permits		
County LGF	\$402,270	\$402,270
Municipal LGF	\$44,300	\$40,000
Estate Tax	\$0	\$0
Cigarette Tax	\$1,750	\$1,750
License Tax		
Liquor & Beer Permits	\$65,000	\$65,000
Gasoline Tax		
Other State Shared Taxes & Permits	\$0	\$0
Subtotal State Shared Taxes & Permits	<u>\$513,320</u>	<u>\$509,020</u>
Fees for Services, Fines and Transfers		
Cable Franchise Fees	\$210,000	\$210,000
General Interest Earnings	\$55,000	\$55,000
Income tax transfer	\$19,048,770	\$19,820,000
Municipal Court Fines and Fees	\$1,409,600	\$1,409,600
Health Department Fees	\$0	\$0
WORC Fees	\$100,220	\$100,220
Interdepartmental Charges		
Auditor's office	\$382,564	\$354,000
Computer Services	\$301,402	\$253,883
Engineering	\$105,100	\$105,100
Recreation	\$842,350	\$706,850
Misc Fees for Services	\$954,751	\$1,174,112
Subtotal Fees, Fines, Transfers	<u>\$23,409,757</u>	<u>\$24,188,765</u>
TOTAL REVENUE	\$26,608,227	\$27,382,935
TOTAL REVENUE AND BALANCE	\$38,457,603	\$37,546,397

1.1

THE CITY OF FINDLAY

Used for any fund receiving property tax revenue except General Fund

FUND NAME: POLICE PENSION

Exhibit II

FUND TYPE/CLASSIFICATION: GOVERNMENTAL/SPECIAL REVENUE

DESCRIPTION	CURRENT YEAR 2016	BUDGET YEAR 2017
(1)		

REVENUE

Real Property Tax (0111)	\$249,476	\$249,476
St Dist Rollback Tax (0112)		
St Dist Homestead Tax (0113)		
Tang.Pers.Property Tax (0114)		
Trailer Tax (0115)	\$10,100	\$10,100
TOTAL REVENUE	\$259,576	\$259,576
BALANCE, JANUARY 1	\$0	\$0
70780 TOTAL REVENUE & BALANCE	\$259,576	\$259,576

FUND NAME: FIRE PENSION

Exhibit II

FUND TYPE/CLASSIFICATION: GOVERNMENTAL/SPECIAL REVENUE

DESCRIPTION	CURRENT YEAR 2016	BUDGET YEAR 2017
(1)		

REVENUE

Real Property Tax (0111)	\$249,476	\$249,476
St Dist Rollback Tax (0112)		
St Dist Homestead Tax (0113)		
Tang.Pers.Property Tax (0114)		
Trailer Tax (0115)		
TOTAL REVENUE	\$249,476	\$249,476
BALANCE, JANUARY 1	\$0	\$0
70790 TOTAL REVENUE & BALANCE	\$249,476	\$249,476

FUND	ESTIMATED UNENCUMBERED BALANCE January 1 2017	BUDGET YEAR ESTIMATED REVENUE 2017	TOTAL BALANCE AND REVENUE
List all funds individually unless reported on Exh. I or II			

GOVERNMENTAL:

SPECIAL REVENUE

20400	SCM&R-Streets	\$493,375	\$2,617,585	\$3,110,960
20400	SCM&R-Hiways	\$107,553	\$138,000	\$245,553
20420	County Permissive	\$0	\$0	\$0
70470	City Income Tax	5,817,099.98	\$25,787,000	\$31,604,100
20600	Law Enforcement Trust Fund	\$1	\$0	\$1
20650	Drug Enforcement Trust Fund	\$1	\$0	\$1
20700	I.D. Alcohol Treatment	\$211,676	\$24,000	\$235,676
20750	Enforce/Education	\$1,786	\$2,000	\$3,786
20790	Court Special Projects	\$111,317	\$185,000	\$296,317
20800	Court Computerization Fund	\$53,477	\$50,000	\$103,477
20820	Alcohol Monitoring	\$65,903	\$45,000	\$110,903
20850	Computerized Legal Research	\$20,349	\$0	\$20,349
20830	Mediation Services	\$74,641	\$17,000	\$91,641
20840	Electronic Imaging	49,101	\$50,000	\$99,101
20810	Metrich Drug Law Enforce Fd	\$2,101	\$0	\$2,101
20900	Severance Payout Reserve	\$861,429	\$0	\$861,429
	TOTAL SPECIAL REVENUE FUNDS	\$7,869,809	\$28,915,585	\$36,785,394

DEBT SERVICE FUNDS

30100	Debt Service	\$15,000	\$679,755	\$694,755
30900	MPTIF - 236	\$0	\$71,986	\$71,986
	TOTAL DEBT SERVICE FUNDS	\$15,000	\$751,741	\$766,741

CAPITAL PROJECT FUNDS

	Capital Projects Fund	\$0	\$0	\$0
40200	Municipal Court Improve. Fund	\$82,156	\$49,000	\$131,156
	TOTAL CAPITAL PROJECTS	\$82,156	\$49,000	\$131,156

SPECIAL ASSESSMENT FUNDS

80100	Special Assessments-Pavements	\$0	\$0	\$0
80200	Special Assessments-Walks	\$0	\$0	\$0
80300	Special Assessments-Storm Sew	\$2,491	\$22,404	\$24,895
80400	Special Assessments-San.Sewers	\$0	\$0	\$0
80500	Special Assessments-Bldg.Demol.	\$0	\$0	\$0
	TOTAL SPECIAL ASSESSMENT FUNDS	\$2,491	\$22,404	\$24,895

FUND	ESTIMATED UNENCUMBERED BALANCE January 1 2017	BUDGET YEAR ESTIMATED REVENUE 2017	TOTAL BALANCE AND REVENUE
List all funds individually unless reported on Exh. I or II			

PROPRIETARY:

ENTERPRISE FUNDS

50500	Water Fund	\$8,928,367	\$8,234,987	\$17,163,354
50600	Water Pol Cntrl (Sewer) Fund	\$10,139,535	\$9,658,960	\$19,798,495
50700	Parking Fund	\$22,560	\$80,900	\$103,460
50800	Swimming Pool Fund	\$4,615	\$75,000	\$79,615
50100	Airport Operations	\$133,665	\$923,890	\$1,057,555
	TOTAL ENTERPRISE FUNDS	\$19,228,741	\$18,973,737	\$38,202,478

INTERNAL SERVICE FUNDS

60300	Central Stores	\$11,215	\$15,000	\$26,215
60500	Workers Comp Retro Plan	\$0	\$0	\$0
60600	Self Insurance	\$809,156	\$220	\$809,376
	TOTAL INTERNAL SERVICE FUNDS	\$820,371	\$15,220	\$835,591

FIDUCIARY:

TRUST & AGENCY FUNDS

70860	Cemetery Trust	\$1,381,127	\$37,500	\$1,418,627
70870	Private Trust	\$155,615	\$300	\$155,915
70880	Guaranteed Deposits	\$0	\$0	\$0
	TOTAL TRUST & AGENCY FUNDS	\$1,536,742	\$37,800	\$1,574,542

	TOTAL FOR MEMORANDUM ONLY	\$29,555,310	\$48,765,487	\$78,320,797
--	---------------------------	--------------	--------------	--------------

**CITY OF FINDLAY
GENERAL OBLIGATION DEBT**

EXHIBIT IV

Budget Year 2017

						BUDGET YEAR		
PURPOSE OF BONDS AND NOTES	Date of Issue	Date Due	Ordinance or Resolution	Rate of Interest (Avg)	Amounts of Bonds and Notes Out- standing at beginning of budget year January 1 2017	Amount Required	Amount Receivable	
						for Principal and Interest January 1 to December 31 2017	from Other Sources to Meet Debt Pmts January 1 to December 31 2017	
INSIDE 10 MILL LIMIT								
Long Term Bonds	2014 Water Pump St Refunding	2014	07/01	2013-42	0.96%	\$0	\$0	\$0
	2014 Water Sys Refunding	2014	07/01	2013-42	0.96%	\$625,000	\$316,000	\$316,000
	2011 Water System '98 refunding	2011	12/01	2011-64	1.95%	\$485,000	\$249,458	\$249,458
	2014 North Corridor Refunding	2014	07/01	2013-42	0.96%	\$710,000	\$716,816	\$716,816
	2014 Fire Improv Refunding	2014	07/01	2013-42	0.96%	\$0	\$0	\$0
	CUBE, DIAMONDS, CR 236 Bond	2008	07/01	2008-52	4.45%	\$6,270,000	\$548,431	\$548,431
	Energy Bond Series 'A'	2011	12/01	2011-36	2.96%	\$208,541	\$73,669	\$73,669
	Energy Bond Series 'B'	2011	12/01	2011-36	5.40%	\$518,005	\$27,972	\$27,972
	Assessment Bonds Walks; Hnt Crk	2012	12/02	2012-76	2.79%	\$122,000	\$22,404	\$22,404
	2014 WPC Bar Screens	2014	07/01	2013-40	0.96%	\$820,000	\$277,872	\$277,872
	2014 WTP Clearwell	2014	07/01	2013-41	0.96%	\$1,210,000	\$411,616	\$411,616
TOTAL						\$10,968,546	\$2,644,238	\$2,644,238

* If the levy is outside the 10 mill limit by vote enter the words "by vote" and the date of the election.
If outside the 10 mill limit without a vote, enter the reference to the statute under which the levy is exempt from

COMMITTEE REPORT

THE CITY COUNCIL OF THE CITY OF FINDLAY, OHIO

The **PLANNING & ZONING COMMITTEE** to whom was referred a request from Theresa Heidlebaugh and Marcus Price to vacate the Connell Avenue from Fishlock Avenue east to the north-south alley located between Fishlock Avenue and Williams Street (60 ft x 160 ft).

The **PLANNING & ZONING COMMITTEE** met on June 9, 2016 to discuss this request where it was recommended that it be tabled per CITY PLANNING COMMISSION.

We recommend

TABLE

PUBLIC HEARING:

Aye Nay *Grant Russel* *MOTION*
Grant Russel, Chairman

Aye Nay *[Signature]*
John Harrington

Aye Nay *ABSENT*
Dennis Hellmann

Aye Nay *[Signature]* *SECOND*
Tom Shindlecker

Aye Nay *ABSENT*
Jeff Wobser

PLANNING & ZONING COMMITTEE

LEGISLATION: _____

DATED: July 14, 2016

COMMITTEE REPORT

THE CITY COUNCIL OF THE CITY OF FINDLAY, OHIO

The **PLANNING & ZONING COMMITTEE** to whom was referred a request from Clouse Construction Corp on behalf of the Hancock County Agricultural Society to rezone 1017 East Sandusky Street, aka Hancock County Fairgrounds from R2 Single Family Medium Density to PO Park and Open Space District.

We recommend

Approve Rezone AS REQUESTED

PUBLIC HEARING:

Aye Nay *Grant Russel*
Grant Russel, Chairman

Aye Nay *[Signature]* *MOTION*
John Harrington

PLANNING & ZONING COMMITTEE

Aye Nay *ABSENT*
Dennis Hellmann

LEGISLATION: _____

Aye Nay *[Signature]* *SECOND*
Tom Shindlecker *AOT*

DATED: July 14, 2016

Aye Nay *ABSENT*
Jeff Wobser

**FINDLAY CITY COUNCIL
CARRY-OVER LEGISLATION
July 19, 2016**

ORDINANCE NO. 2016-059 (*final Health Department merger items – complete funding for the merger*)
AN ORDINANCE APPROPRIATING FUNDS AND DECLARING AN EMERGENCY.

third reading

ORDINANCE NO. 2016-063 (*E Lima St vacation*)

AN ORDINANCE VACATING A CERTAIN ALLEY (HEREINAFTER REFERED TO AS EAST LIMA STREET VACATION) IN THE CITY OF FINDLAY, OHIO.

third reading

ORDINANCE NO. 2016-064 (*1101 N Blanchard St rezone – Habitat for Humanity*)

AN ORDINANCE AMENDING CHAPTER 1100 ET SEQ OF THE CODIFIED ORDINANCES OF THE CITY OF FINDLAY, OHIO, KNOWN AS THE ZONING CODE BY REZONING THE FOLLOWING DESCRIBED PROPERTY (REFERRED TO AS 1011 NORTH BLANCHARD STREET REZONE) WHICH PREVIOUSLY WAS ZONED “R2 SINGLE FAMILY MEDIUM DENSITY” TO “R3 SINGLE FAMILY HIGH DENSITY”.

third reading

ORDINANCE NO. 2016-065 (*Kenningston Dr rezone – condo complex*)

AN ORDINANCE AMENDING CHAPTER 1100 ET SEQ OF THE CODIFIED ORDINANCES OF THE CITY OF FINDLAY, OHIO, KNOWN AS THE ZONING CODE BY REZONING THE FOLLOWING DESCRIBED PROPERTY (REFERRED TO AS KENNINGSTON DRIVE REZONE) WHICH PREVIOUSLY WAS ZONED “R2 SINGLE FAMILY MEDIUM DENSITY” TO “CD CONDOMINIUM”.

third reading

ORDINANCE NO. 2016-070 (*Marion Township revenue sharing agreement - McLane*)

AN ORDINANCE AUTHORIZING THE SERVICE-SAFETY DIRECTOR OF THE CITY OF FINDLAY, OHIO, TO ENTER INTO AN AGREEMENT WITH THE BOARD OF TOWNSHIP TRUSTEES FOR MARION TOWNSHIP, HANCOCK COUNTY, OHIO, FOR REVENUE SHARING PURSUANT TO RESOLUTION NO. 19-1995.

third reading

ORDINANCE NO. 2016-071 (*amendment to salary ordinance*)

AN ORDINANCE ESTABLISHING JOB CLASSIFICATIONS, PAY RANGES, SALARY SCHEDULES AND OTHER MATTERS THAT MAY AFFECT PAY, FOR ALL NON-ELECTED OFFICERS AND EMPLOYEES OF THE CITY OF FINDLAY, OHIO, AND REPEALING ORDINANCE NO. 2015-100, ORDINANCE NO. 2016-013, ORDINANCE NO. 2016-007, AS AMENDED AND ALL OTHER ORDINANCES AND/OR PARTS OF ORDINANCES IN CONFLICT HEREWITH, AND DECLARING AN EMERGENCY.

second reading

ORDINANCE NO. 2016-072 (*bridge easement*)

AN ORDINANCE AUTHORIZING THE SERVICE-SAFETY DIRECTOR OF THE CITY OF FINDLAY, OHIO, TO EXECUTE A PERPETUAL HIGHWAY EASEMENT AGREEMENT WITH THE BOARD OF HANCOCK COUNTY COMMISSIONERS FOR THE CONSTRUCTION, MAINTENANCE AND OPERATION OF A BRIDGE, LOCATED ON CITY OWNED PROPERTY ON, OVER, AND AROUND MCMANNES AVENUE, AND DECLARING AN EMERGENCY.

second reading

ORDINANCE NO. 2016-076 (*HRPC hiring of 2 interns*)

AN ORDINANCE APPROPRIATING FUNDS AND DECLARING AN EMERGENCY.

second reading

ORDINANCE NO. 2016-077 (*GovDeals.com PD sales*)

AN ORDINANCE APPROPRIATING FUNDS AND DECLARING AN EMERGENCY.

second reading

City of Findlay

Office of the Director of Law

318 Dorney Plaza, Room 310
Findlay, OH 45840
Telephone: 419-429-7338 • Fax: 419-424-7245

Donald J. Rasmussen
Director of Law

JULY 19, 2016

THE FOLLOWING IS THE NEW LEGISLATION TO BE PRESENTED TO THE CITY COUNCIL OF THE CITY OF FINDLAY, OHIO, AT THE TUESDAY, JULY 19, 2016 MEETING.

ORDINANCES

- 2016-078 AN ORDINANCE AMENDING CHAPTER 1100 ET SEQ OF THE CODIFIED ORDINANCES OF THE CITY OF FINDLAY, OHIO, KNOWN AS THE ZONING CODE BY REZONING THE FOLLOWING DESCRIBED PROPERTY (REFERRED TO AS THE HANCOCK COUNTY FAIRGROUNDS REZONE) WHICH PREVIOUSLY WAS ZONED "R2 SINGLE FAMILY MEDIUM DENSITY" TO "PO PARK AND OPEN SPACE DISTRICT".
- 2016-079 AN ORDINANCE APPROPRIATING FUNDS AND DECLARING AN EMERGENCY.

ORDINANCE NO. 2016-078

AN ORDINANCE AMENDING CHAPTER 1100 ET SEQ OF THE CODIFIED ORDINANCES OF THE CITY OF FINDLAY, OHIO, KNOWN AS THE ZONING CODE BY REZONING THE FOLLOWING DESCRIBED PROPERTY (REFERRED TO AS THE HANCOCK COUNTY FAIRGROUNDS REZONE) WHICH PREVIOUSLY WAS ZONED "R2 SINGLE FAMILY MEDIUM DENSITY" TO "PO PARK AND OPEN SPACE DISTRICT".

BE IT ORDAINED by the Council of the City of Findlay, State of Ohio:

SECTION 1: That the following described property is situated in the City of Findlay, County of Hancock and State of Ohio:

Parcel 610000927040:

Being part of the west half of the northwest quarter of Section twenty (20), Township one (1) north, Range eleven (11) east commencing for the same at a point in the section line between sections seventeen (17) and twenty (20) in said township, 38 poles and 13 links west of the northeast corner of the west half of the northwest quarter of said section 20; thence south 160 rods and 6 links; thence west 36 poles; thence north 160 poles and 6 links; thence east 36 poles to the place of beginning, containing thirty-six (36) acres, more or less, said tract being lot five (5) as partitioned in a certain action in the Court of Common Pleas of Hancock County, Ohio, wherein Amelia Osterlin and Charles Osterlin were plaintiffs and William Tritch et al., were defendants.

Also a part of the east half of the northeast quarter of Section Number nineteen (19), Township one (1) north, Range eleven (11) east, and a part of the west half of the northwest quarter of Section twenty (20) in said Findlay Township and bounded and described as follows: Commencing at a point on the north section line 64 rods east of the northwest corner of said east half of the northeast quarter of said Section 19; running thence south 160 rods and 6 links; then east 22 rods and 12½ links to a point about 6 rods and 12½ links east of the section line and so far in said Section number 20; north 160 and 6 links; thence west again crossing said section line, 22 rods and 12½ links to the place of beginning, containing twenty-two and 53/100 (22.53) acres of land, more or less, being Lot four (4) in said partition proceeding.

Also a strip of land 4½ feet wide off of the west side of Lot six (6) in the partition proceedings of the Leonard Tritch Estate, which was set off by the commissioners to Parlee C. Tritch same being in Findlay Township, Hancock County, Ohio, in Section twenty (20) of said Township and being a part of said west half of the northwest quarter of section twenty (20), Township one (1) north, Range eleven (11) east, said strip running the entire length of said Lot six (6).

There being in all of said three tracts fifty-eight and 53/100 (58.53) acres of land, more or less.

Excepting from the lands above described, the following described piece or parcel of land. Situated in said City of Findlay, County of Hancock and State of Ohio: Being a part of the northeast quarter of Section nineteen (19), Township one (1) north, Range eleven (11) east, described by metes and bounds as commencing at the northeast corner of said Section 19; running thence west along the north line of said section, 261.9 feet; thence south parallel with the east line of said section, 413 feet; thence east parallel with the north line of said section 261.9 feet to the east line of said section; thence north on said east section line 413 feet to the place of beginning, containing 2.483 acres.

Also in said city, a part of the northwest quarter of Section twenty (20), Township one (1) north, Range eleven (11) east, described as commencing for the same at the northwest corner of said Section 20, being the same point above described as the northeast corner of said Section 19, thence east on the north line of said Section 20, 95 feet; thence south parallel with the west line of said section, 413 feet; thence west parallel with the north line of said section, 95 feet to the west line thereof; thence north on said west section line 413 feet to the place of beginning, containing .9 of an acre.

Both parcels containing together 3.383 acres of land, be the same more or less, but subject to all legal highways.

Parcel 610000343960:

Being bounded and described as a part of the northwest quarter (1/4) of Section twenty (20), Township one (1) north; Range eleven (11) east, and particularly described as the east part of Lot five (5) of the Leonard Tritch Estate as partitioned in the Common Pleas Court of said County, and commencing at a point in the east line of said Lot five (5) where such line crosses the center of the tract of the Cleveland and Cincinnati Railroad, thence along said east line four hundred eighty-two (482) feet to a stake, thence west two hundred sixty-one (261) feet to a stake, thence south three hundred fifty-one (351) feet to a stake in the center of said track of said railroad, thence along the center of said track to the place of beginning containing two and one-half (2 ½) acres of land more or less.

Parcel 590001016711:

Parcel I

Being Lot number 12384 through 12387, together with part of a vacated street in Natural Gas Addition as recorded in Plat Book Volume 2, Page 89 of the Hancock County Plat Book Records, a tract of land bounded and described as follows:

Beginning at a monument found marking the northwest quarter, of the SW¼ of Section 20; thence along the north line of the SW¼ of said Section 20, S89°28'35"E, a distance of 216.50 feet to an iron pin set marking the northeast corner of Lot Number 12384, as platted in Natural Gas Addition; thence along the east line of said lot, also being the west line of a 16 foot alley, S00°00'00"E, a distance of 150.00 feet to an iron pin set marking the southeast corner of said lot; thence along the north right-of-way line of First Street, also being the south line of Lot Numbers 12384 through 12387 and as extended, N89°28'35"W, a distance of 216.50 feet to an iron pin set on the west line of said SW¼; thence along said west line, N00°00'00"W, a distance of 150.00 feet to the point of beginning and containing 0.746 acre of land, more or less, subject however to all prior easements of record.

Hancock County Deed reference: Deed Volume 223, Page 632
Deed Volume 310, Page 475

Parcel 590001016712:

Parcel II

Situated in the City of Findlay, County of Hancock, State of Ohio, and being Lot Number 12377 through 12383 and Lot Numbers 12395 through 12399, together with vacated First Street and vacated Amelia Avenue, also part of a vacated 15 foot alley and part of a vacated 16 foot alley in Natural Gas Addition as recorded in Plat Book Volume 2, Page 89 of the Hancock County Plat Book Records, a tract of land bounded and described as follows:

Beginning at an iron pin set on the north line of the SW $\frac{1}{4}$ of Section 20 and described as lying S89°28'35"E, a distance of 232.50 feet from a monument found marking the northwest corner of the SW $\frac{1}{4}$ of said Section 20, said beginning point also described as marking the northwest corner of Lot Number 12383 as platted in Natural Gas Addition; thence along said north line S89°28'35"E, a distance of 410.00 feet to an iron pin set marking the northeast corner of Lot Number 12377 as platted in Natural Gas Addition, thence along the east line of said lot and as extended, S00°00'00"E, a distance of 180.00 feet to an iron pin set on the centerline of vacated First Street and passing an iron pin set 30.00 feet north thereof; thence along said centerline, S89°28'35"E, a distance of 57.50 feet to the intersection of said centerline with the centerline of a vacated 15 foot alley; thence along the centerline of said 15 foot alley, S00°00'00"E, a distance of 188.00 feet to an iron pin set marking the intersection of said centerline with the centerline of said vacated 16 foot alley; thence along the centerline of said vacated 16 foot alley, N89°28'35"W, distance of 207.50 feet to an iron pin set marking the intersection of said centerline with the east right-of-way line of Amelia Avenue, as extended northerly; thence along said northerly extension, N00°00'00"W, a distance of 8.00 feet to an iron pin set marking the southwest corner of Lot Number 12396 as platted in Natural Gas Addition; thence along a Number 12396 as platted in Natural Gas Addition; thence along a westerly extension of the south line of said lot, N89°28'35"W, a distance of 110.00 feet to an iron pin set marking the southwest corner of Lot Number 12395, as platted in Natural Gas Addition; thence along the west line of said lot; N00°00'00"W, a distance of 150.00 feet to an iron pin set marking the northwest corner of said lot; thence along the south right-of-way line of First Street, S89°28'35"E, a distance of 50.00 feet to an iron pin set marking the northeast corner of Lot Number 12395; thence along a northerly extension of the east line of Lot Number 12395, N00°00'00"W, a distance of 60.00 feet to an iron pin set marking the southeast corner of Lot Number 12380, as platted in Natural Gas Addition; thence along the north right-of-way line of First Street, also being the south line of Lot Numbers 12380 through 12383, as platted in Natural Gas Addition, N89°29'35"W, a distance of 200.00 feet to an iron pin set marking the southwest corner of said Lot Number 12383; thence along the west line of said lot, also being the east line of a 16 foot alley, N00°00'00"W, a distance of 150.00 feet to the point of beginning and containing 2.872 acres of land, more or less, subject however to all prior easements of record.

Hancock County Deed Reference: Deed Volume 223, Page 632
Deed Volume 357, Page 577

Parcel 590001016712:

Being part of Lot Number 12395 and part of vacated Amelia Avenue in Natural Gas Addition as recorded in Plat Book Volume 2, Page 89 of the Hancock County Plat Book Records, a tract of land bounded and described as follows:

Beginning at the intersection of the centerline of Amelia Avenue with the easterly extension of the north line of a 16 foot alley, said pint also described as lying, S89°28'35"E, a distance of 30.00 feet from the southeast corner of Lot Number 12395 as platted in Natural Gas Addition; thence along the centerline of Amelia Avenue, N00°00'00"W, a distance of 135.00 feet; thence parallel with and 15.00 feet right angle dimension south of the north line of said Lot Number 12395, N89°28'35"W, a distance of 80.00 feet to the west line of said lot; thence along said west line, N00°00'00"W, a distance of 15.00 feet to an iron pin set marking the northwest corner of said lot; thence along the north line of said lot, also being the south right-of-way line of First Street and as extended S89°28'35"E, a distance of 100.00 feet thence parallel with and 20.00 feet right angle dimension est of the centerline of Amelia Avenue, S00°00'00"E, a distance of 150.00 feet to the easterly extension of the north line of the aforesaid 16 foot alley, said point also described as lying, S89°28'35"E, a distance of 50.00 feet from the southeast corner of said Lot Number 12395; thence along said easterly extension, N89°28'35"W, a distance of 20.00 feet to the point of beginning and containing 4,200 square feet of land, more or less, subject however to all prior easements of record.

Hancock County Deed Reference: Deed Volume 223, Page 632

Parcel 590001016713:

Parcel III

Being Lot Numbers 12388 through 12391, together with part of a vacated street in Natural Gas Addition as recorded in Plat Book Volume 2, Page 89 of the Hancock County Plat Book Records, a tract of land bounded and described as follows:

Beginning at an iron pin set on the west line of the SW¼ of Section 20 and described as lying S00°00'00"E, a distance of 201.00 feet from a monument found marking the northwest corner of the SW¼ of said Section 20; thence along the south right-of-way line of First Street and as extended westerly, S89°28'35"E, a distance of 216.50 feet to an iron pin set marking the northeast corner of Lot Number 12391, as platted in Natural Gas Addition, thence along the east line of said lot, also being the west line of 16 foot alley, S00°00'00"W, a distance of 150.00 feet to an iron pin set marking the southeast corner of said lot; thence along the north right-of-way line of a 16 foot alley, also being the south line of Lot Numbers 12388 through 12391 and as extended, N89°28'35"W, a distance of 216.50 feet to an iron pin set on the west line of said SW¼; thence along said west line N00°0'0"W, a distance of 150.00 feet to the point of beginning and containing 0.746 acre of land, more or less, subject however to all prior easements of record.

Hancock County Deed Reference: Deed Volume 223, Page 632

Parcel 600000314630:

Lot Number 16655 in the Tritch Addition to said City of Findlay. Parcel No., 60-314630; Map No. 1011-202-08-001

Parcel 580000248790:

Lot Number three (3) in the McCleary Addition to the City of Findlay, Hancock County, Ohio. Parcel #58-248790

Parcel 580000248820:

Parcel I

Lot Number six (6) in the McCleary Addition to the City of Findlay, Hancock County, Ohio. Parcel #58-248820

Parcel 580000248810:

Parcel 2

Lot Number five (5) in the McCleary Addition to the City of Findlay, Hancock County, Ohio. Parcel #58-248810

Parcel #600000314720:

Parcel 3

Lot Number sixteen thousand six hundred sixty-seven (16667) in the Tritch Addition to the City of Findlay, Hancock County, Ohio. Parcel #60-314720

Parcel 580000248800:

Lot Number four (4) in the McCleary Addition to the City of Findlay, Hancock County, Ohio. Parcel #58-248800

Parcel 590001016710:

Being Lot Numbers 12392 through 12394 in the Natural Gas Addition as recorded in Plat Book Volume 2, page 89 of the Hancock County Plat Book Records, a tract of land bounded and described as follows:

Commencing at a monument found marking the northwest corner of the SW $\frac{1}{4}$ of Section 20; thence along the west line of the SW $\frac{1}{4}$ of said Section 20; S00°00'00"E, a distance of 210.00 feet to an iron pin set; thence along the south right-of-way line of First Street and as extended westerly, S89°28'35"E, a distance of 150.00 feet to an iron pin set marking the northeast corner of said Lot Number 12394; thence along the east line of said lot, S00°00'00"E, a distance of 150.00 feet to an iron pin set marking the southeast corner of said lot; thence along the south line of Lot Numbers 12392 through 12394, also being the north line of a 16 foot alley, N89°28'35"W, a distance of 150.00 feet to an iron pin set marking the southwest corner of said Lot Number 12392; thence along the west line of said lot, also being the east line of a 16 foot alley, N00°00'00"W, a distance of 150.00 feet to the PRINCIPAL point of beginning and containing 0.517 acre of land, more or less, subject however to all prior easements of record. Parcel #59-1016710.

Parcel #610001008355:

Being a part of the east half of the northeast quarter (E $\frac{1}{2}$ NE $\frac{1}{4}$) of Section nineteen (19), Township one (1) north, Range eleven (11) east, Marion Township, Hancock County, Ohio, and being located in the City of Findlay, Ohio, and further described as:

Beginning at an iron pin in the east and west center line of Section 19, Township one (1) north, Range eleven (11) east in Marion Township, Hancock County, Ohio, and located in the City of Findlay, Ohio, said place of beginning being 711.5 feet west of a large boulder set for the east quarter point of said Section nineteen (19) and 156.5 feet east of an iron pin in the east line of Shelby Street in the City of Findlay, Ohio; thence north 1 0' east 1312.87 feet to an iron pin in the center of Wyandot Street in the City of Findlay, Ohio, said point being the southwest corner of the Hershey Addition to Findlay; thence south 88° 21' east 447.5 feet to an iron pin in the line between the lands of Bess Shreve and the Hancock County Agricultural Society and passing an iron pin at 226.4 feet at the southeast corner of the said Hershey Addition; thence south 1 0' west along the line between the lands of Bess Shreve and the Hancock County Agricultural Society, 1312.87 feet to an iron pin in the east and west center line of said Section nineteen (19), said point being 264 feet west of a large boulder set at the east quarter point of said Section nineteen (19); thence north 88° 21' west along the said east and west center line of said Section 19, 600000314630610000 447.5 feet to the place of beginning and containing 13.486 acres.

SECTION 2: That said property above described herein be and the same is hereby rezoned from R2 Single Family Medium Density to CD Condominium.

SECTION 3: That from and after the effective date of this ordinance, said property above described herein shall be subject to CD Condominium regulations.

SECTION 4: This Ordinance shall be in full force and effect from and after the earliest period provided by law.

PRESIDENT OF COUNCIL

MAYOR

PASSED _____

ATTEST _____
CLERK OF COUNCIL

APPROVED _____

ORDINANCE NO. 2016-079

AN ORDINANCE APPROPRIATING FUNDS AND DECLARING AN EMERGENCY.

BE IT ORDAINED by the Council of the City of Findlay, State of Ohio, two-thirds (2/3) of all members elected thereto concurring:

SECTION 1: That the following sums be and the same are hereby appropriated:

FROM:	General Fund (insurance proceeds)	\$ 796.28
TO:	Police Department #21012000-other	\$ 796.28

SECTION 2: This Ordinance is hereby declared to be an emergency measure necessary for the immediate preservation of the public peace, health and safety of the inhabitants of the City of Findlay, Ohio, and for the further reason it is immediately necessary to appropriate said funds so that funds received from the City's insurance company may be utilized,

WHEREFORE, this Ordinance shall take effect and be in force from and after its passage and approval by the Mayor.

PRESIDENT OF COUNCIL

MAYOR

PASSED _____

ATTEST _____
CLERK OF COUNCIL

APPROVED _____